










# SAULT STE. MARIE NORTH OFFICIAL PLAN

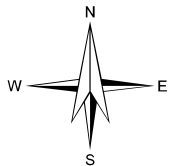
## LAND USE SCHEDULE A1E KARALASH CORNERS

### BUILT-UP COMMUNITY

1. Mother of God Church
2. Goulais Fire and Rescue
3. Mountain View Public School
4. Mountain View Baptist Church
5. Buttermilk Alpine Ski Hill

#### Legend

-  Provincial Highway
-  Secondary Highway
-  50-50 Road
-  Forest Access Road
-  Local Roads Board Road
-  Statute Labour Board Road
-  Public Road
-  Power Transmission Line
-  Railway line



SCALE 1:25,000

800 400 0 800

MARCH 2010



PAUL H. TORRANCE SURVEYING LTD.  
GEOMATICS SERVICES



Tunnock Consulting Ltd.