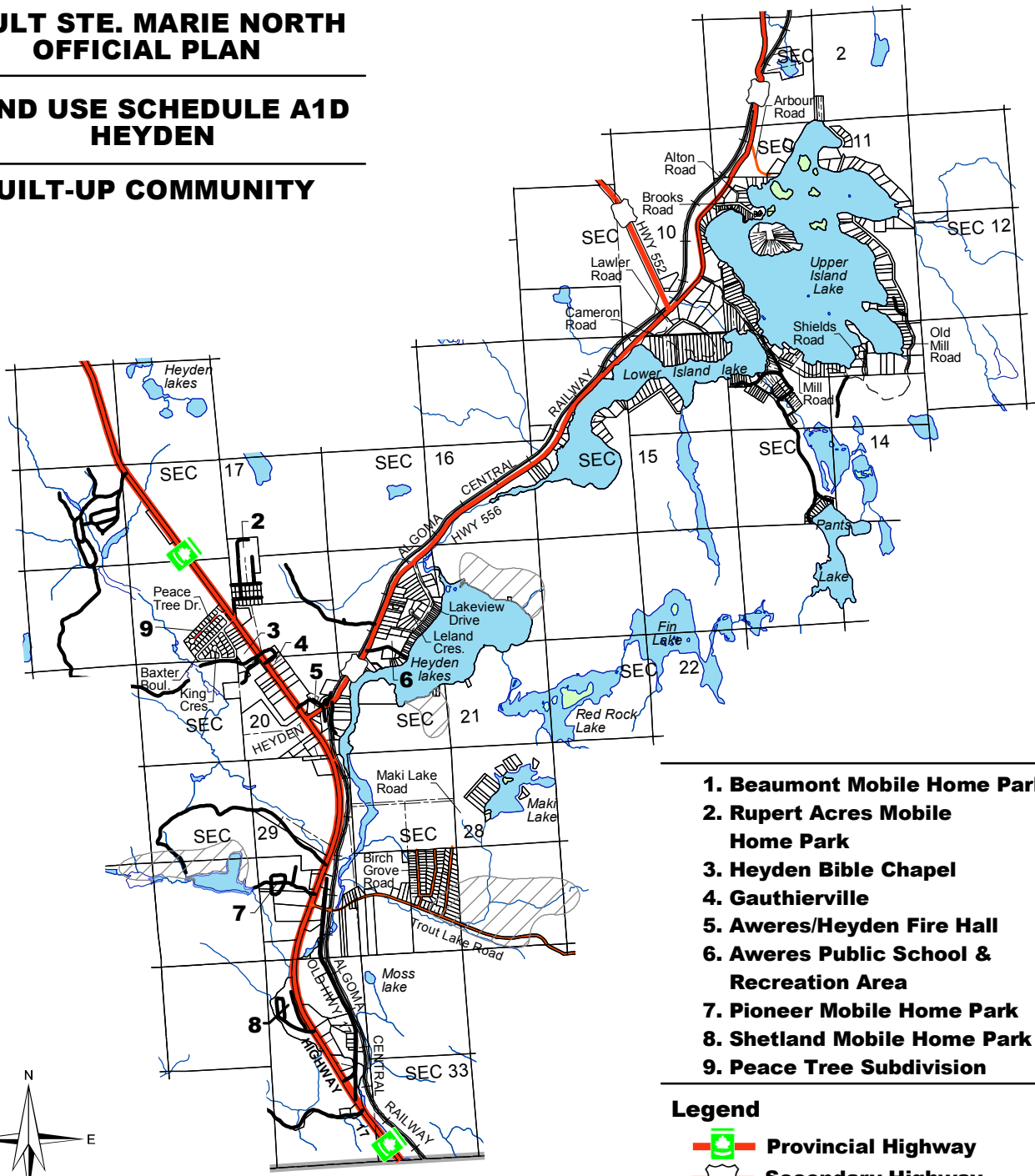


**SAULT STE. MARIE NORTH  
OFFICIAL PLAN**

**LAND USE SCHEDULE A1D  
HEYDEN**

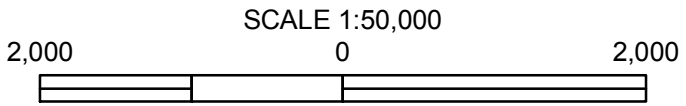
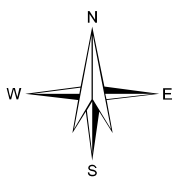
**BUILT-UP COMMUNITY**



- 1. Beaumont Mobile Home Park**
- 2. Rupert Acres Mobile Home Park**
- 3. Heyden Bible Chapel**
- 4. Gauthierville**
- 5. Aweres/Heyden Fire Hall**
- 6. Aweres Public School & Recreation Area**
- 7. Pioneer Mobile Home Park**
- 8. Shetland Mobile Home Park**
- 9. Peace Tree Subdivision**

**Legend**

- Provincial Highway**
- Secondary Highway**
- 50-50 Road**
- Forest Access Road**
- Local Roads Board Road**
- Statute Labour Board Road**
- Public Road**
- Power Transmission Line**
- Railway line**
- Hazardous Lands**



MARCH 2010

