

Havilland
Bay

SAULT STE. MARIE NORTH OFFICIAL PLAN

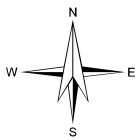
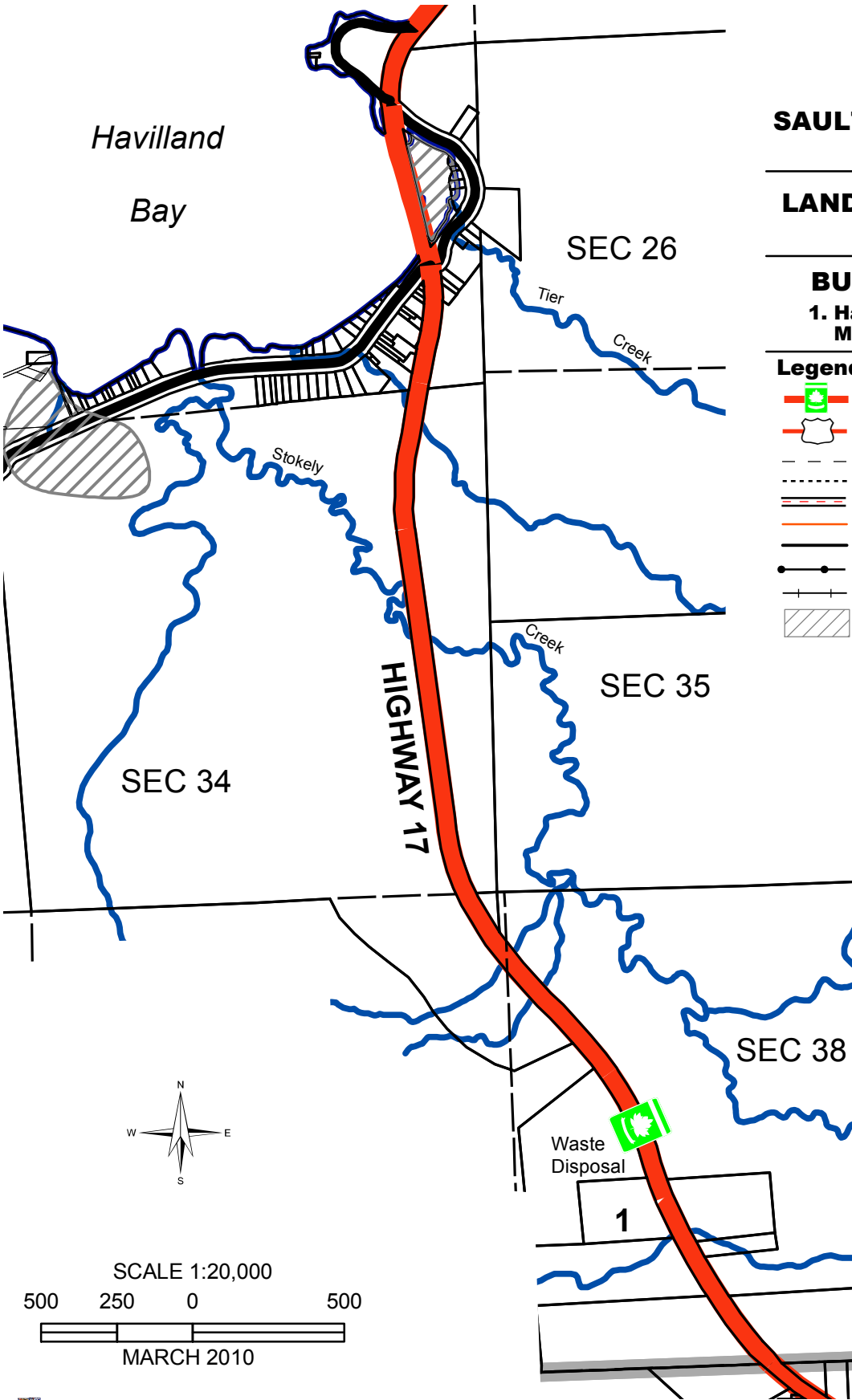
LAND USE SCHEDULE A1B HAVILLAND BAY

BUILT-UP COMMUNITY

1. Havilland Bay Waste Management Site


Legend

-  Provincial Highway
-  Secondary Highway
-  50-50 Road
-  Forest Access Road
-  Local Roads Board Road
-  Statute Labour Board Road
-  Public Road
-  Power Transmission Line
-  Railway line
-  Hazardous Lands



SCALE 1:20,000

500 250 0 500



MARCH 2010



PAUL H. TORRANCE SURVEYING LTD.
GEOMATICS SERVICES



Tunnock Consulting Ltd.