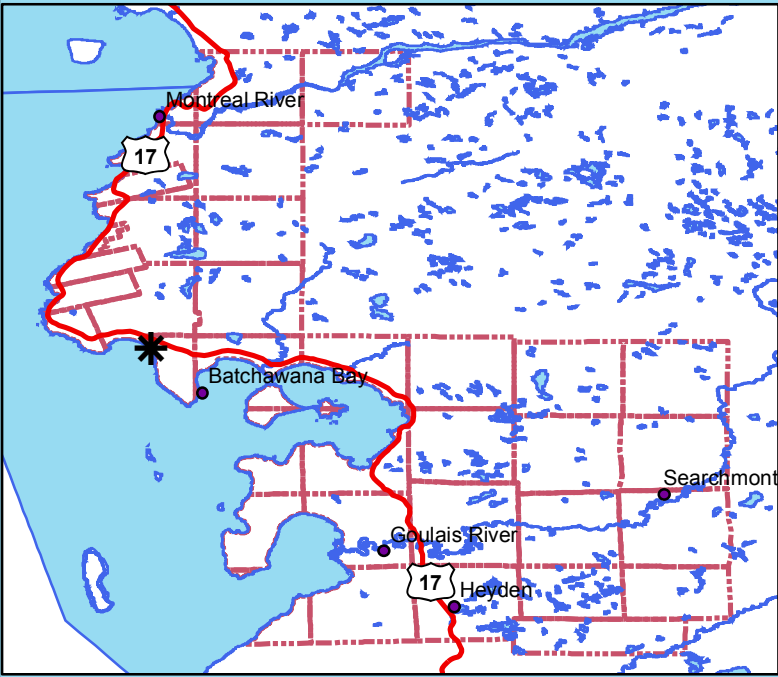
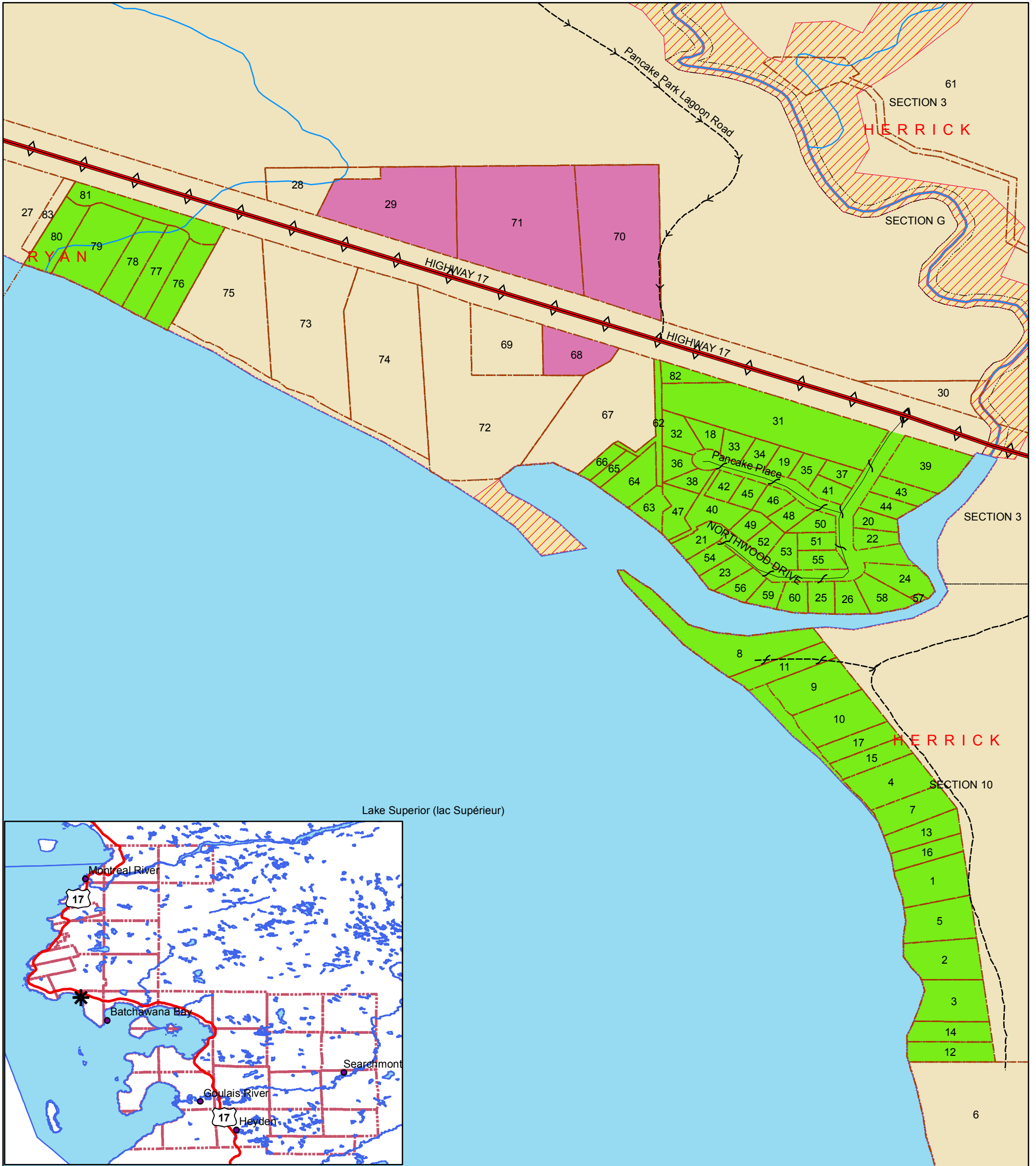


Sault Ste. Marie North Planning Board Zoning Map for Pancake Bay Area



1982 Zoning

- ZONE**
- Urban Residential
 - Rural Residential*
 - Seasonal Residential
 - Mobile Home Park*
 - General Commercial
 - Resort Commercial
 - General Industrial
 - Institutional
 - Open Space
 - Waste Disposal
 - Rural*
 - Env. Protection

All Roads

- Arterial
- Collector
- Expressway / Highway
- Local Street
- Ramp
- Resource / Recreation

Water

- Lake
- River

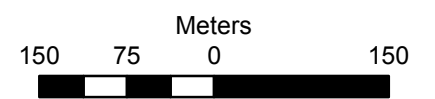
Stream

- Permanent
- Intermittent

* Mobile Homes permitted

Sault North Boundaries

- Properties
- Townships
- Lots



1:6,500

Date: 08/11/2012

Created by:
Sault Ste. Marie North Planning Board